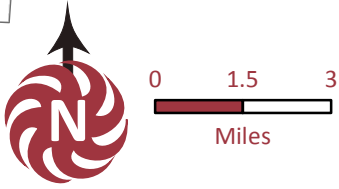
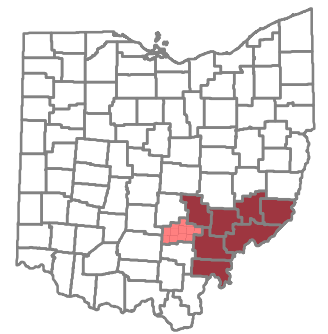
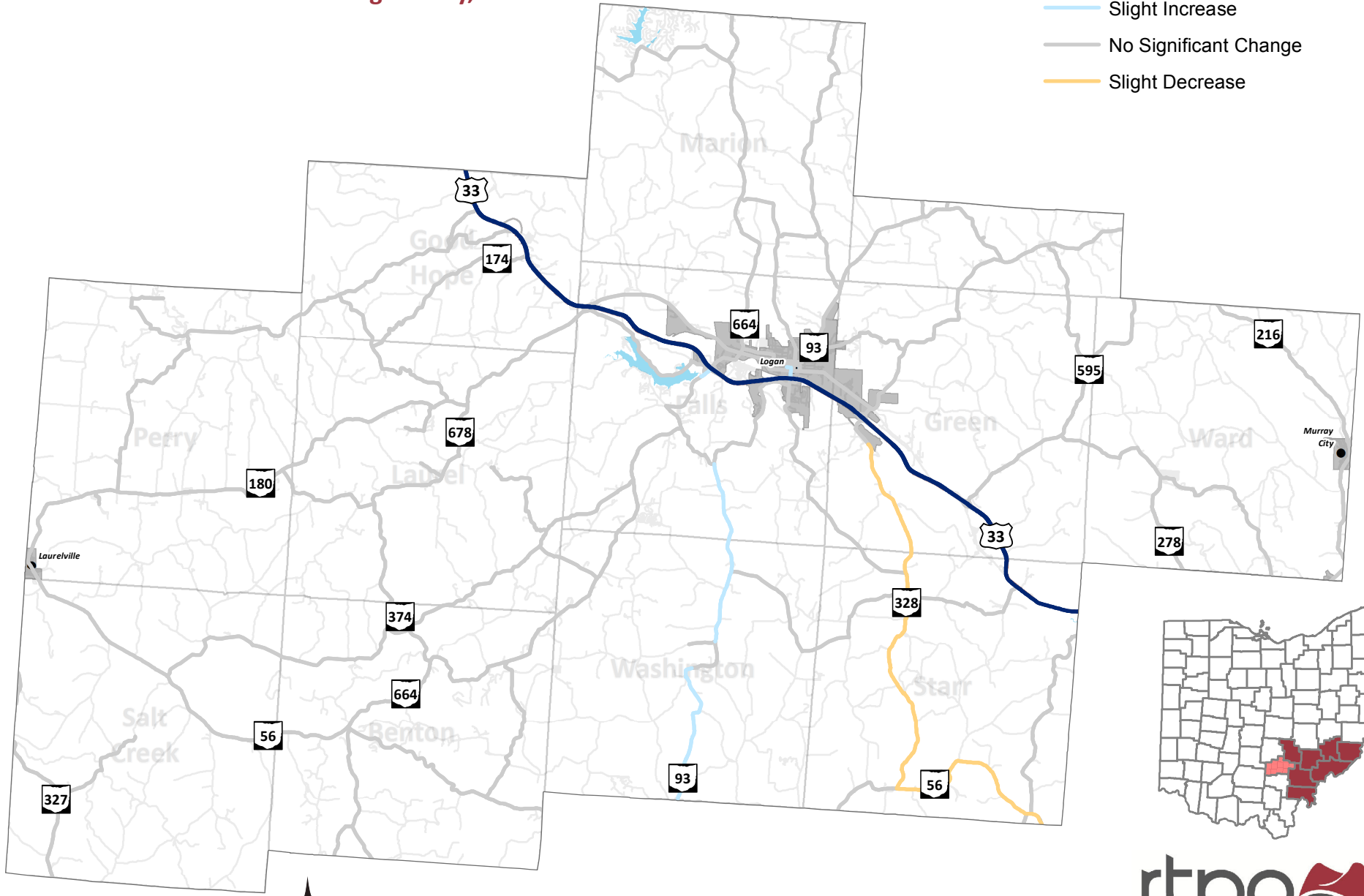


Change in Truck Traffic 2010 - 2040

Hocking County, Ohio

- Very Significant Increase
- Significant Increase
- Slight Increase
- No Significant Change
- Slight Decrease



Map Created by Jason Pyles
 2015 - 2040 Transportation Plan
<http://www.buckeyehills.org> | 740.374.9436

rtpo
 REGIONAL TRANSPORTATION PLANNING ORGANIZATION
 Buckeye Hills - Hocking Valley Regional Development District

Data Sources: ODOT, US Census Bureau, NHD, OGRIP